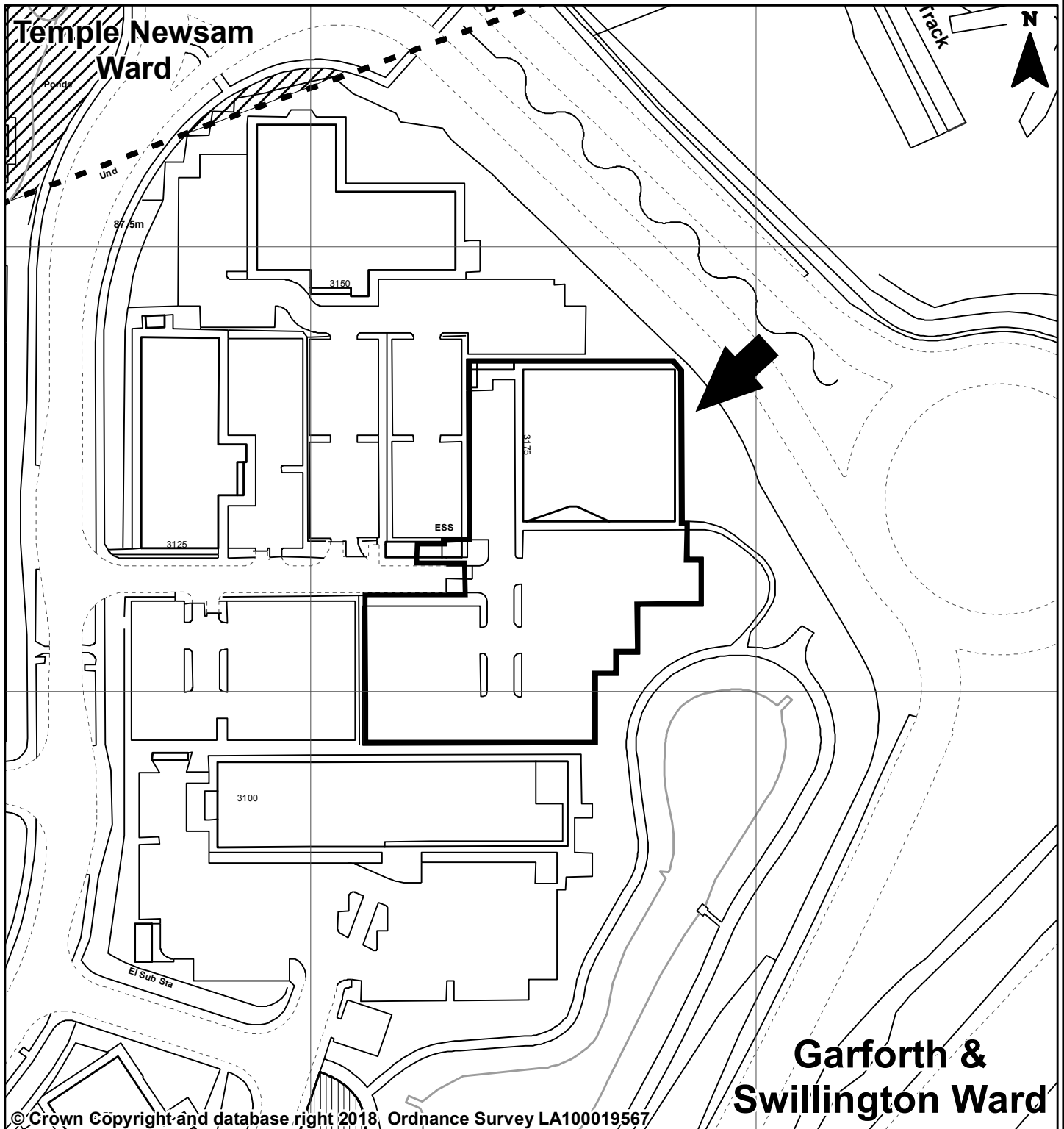




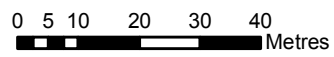


**3175 CENTURY WAY
THORPE PARK
AUSTHORPE
LEEDS LS15**



-  ← SUBJECT SITE
-  WARD BOUNDARY
-  LAND OWNED BY LEEDS CITY COUNCIL
-  LAND SOLD BY LEEDS CITY COUNCIL
-  LAND LEASED OUT BY LEEDS CITY COUNCIL



PREP BY: J Sohanpall
 DATE SAVED: 31/01/2019
 OS No: SE3833
 SCALE: 1:1,250
PLAN No 19959

You are not permitted to copy, sub-licence, distribute or sell any of this data to third parties in any form.
 Produced by Land Records, City Development, Leeds City Council